



Annual Report



2022-23

**DISTRICT MINERAL FOUNDATION TRUST
LATEHAR**



**MESSAGE FROM DEPUTY COMMISSIONER CUM CHAIRPERSON
GOVERNING COUNCIL AND MANAGEMENT COMMITTEE, DMFT LATEHAR**

District Mineral Foundation Trust (DMFT) is a trust set up as a non-profit body, in districts affected by the mining operation. This has been set up to work for the interest and benefit of persons and areas affected by mining-related operations. It is funded through royalty contributions from mining companies. It was mandated through the Mines and Minerals (Development & Regulation) Amendment Act, (MMDRA) 2015. In this regard, DMF Trust Latehar was registered on 25/02/2016 and is continuing to work for the developmental needs of people affected by various mining operations.

Further, District Mineral Foundation Trust has given hope to the thousands of mining-affected people of Latehar that whatever has been taken from the mother earth in terms of extraction of the natural resources will be paid back to them in terms of various developmental/welfare programs in Mining Affected areas.

DMFT has been pursuing these objectives in the letter and spirit by working as per the needs of people affected by mining. A bottom-up approach has been adopted and Panchayat representatives have come forward with the proposals passed by Gram Sabha in Governing Council meetings. Projects in drinking water, sanitation and hygiene, education, healthcare, irrigation, the welfare of women and children and infrastructure have been taken up till now to achieve the mandate of DMFT in mining areas of Latehar.

We also worked on bridging the gap of skilled manpower, building the vocational and technical training framework, skill up-gradation, building of new skills and innovative thinking not only for existing jobs but also jobs that are to be created.

In the coming years, through need analysis and deeper participatory planning exercises, DMFT Latehar and the entire district administration will strive to mitigate the impact of mining operations on the residents of Latehar.

I want to take this opportunity to thank various State Government departments as well as the members of the Board of Trustees without their guidance and dedication many of these initiatives wouldn't have been possible. On behalf of the Board of Trustees, I welcome you to pursue this report and engage with us for building a better future for the residents of Latehar.



Deputy Commissioner

Latehar

Table of Contents

Contents	Page No.
Overview of Latehar	1
The District Map of Latehar	2
Administrative Set-up of District	3
Mineral Overview of the District	3
Number of Mines and Mineral Industries Operational in the District	4
Mining Affected Areas	5
District Mineral Foundation Trust	7
About Pradhan Mantri Khanij Kshetra Kalyan Yojana (PMKKKY)	8
Objectives of Pradhan Mantri Khanij Kshetra Kalyan Yojana	8
Governance and Management of DMFT	8
Governing Council	9
Managing Committee	10
Meetings of the Governing Council and Managing Committee	10
Financial Accruals	11
Planning and Allocation	11
Administrative Process of Approving Projects	12
Projects taken under PMKKKY	13
Accounts Statement and Audit Report	15



Overview of Latehar

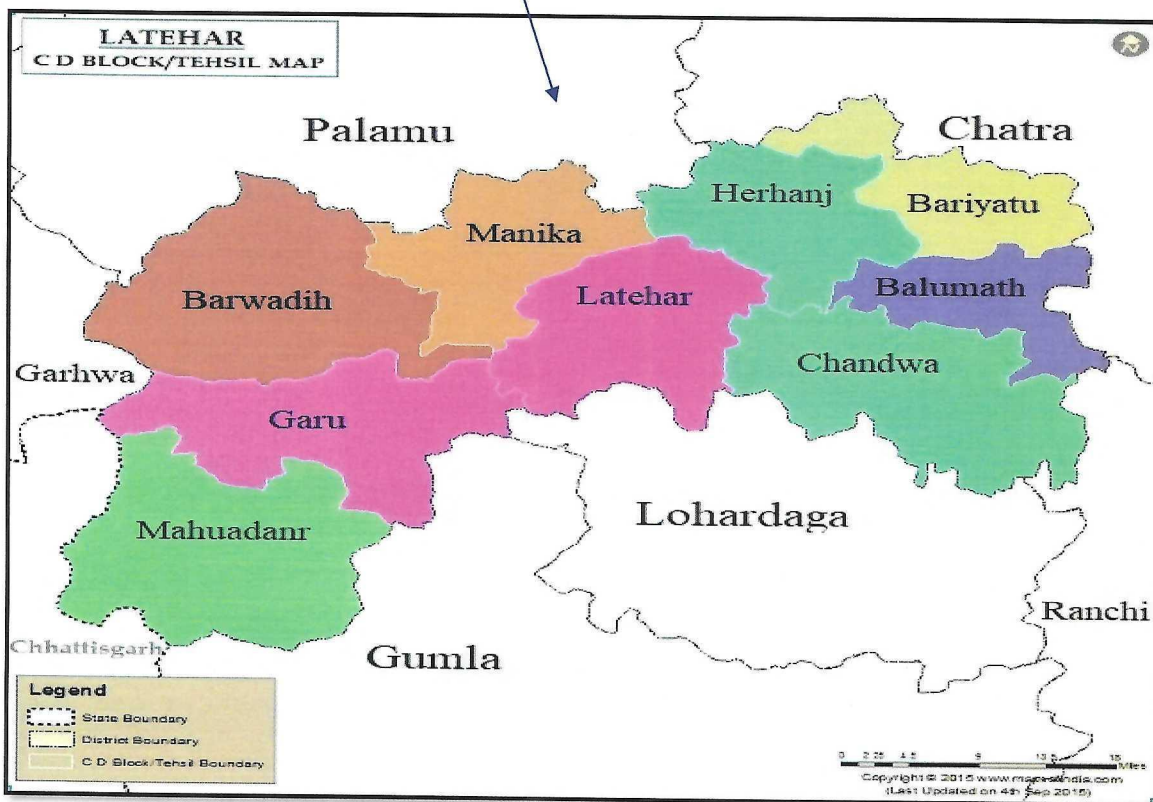
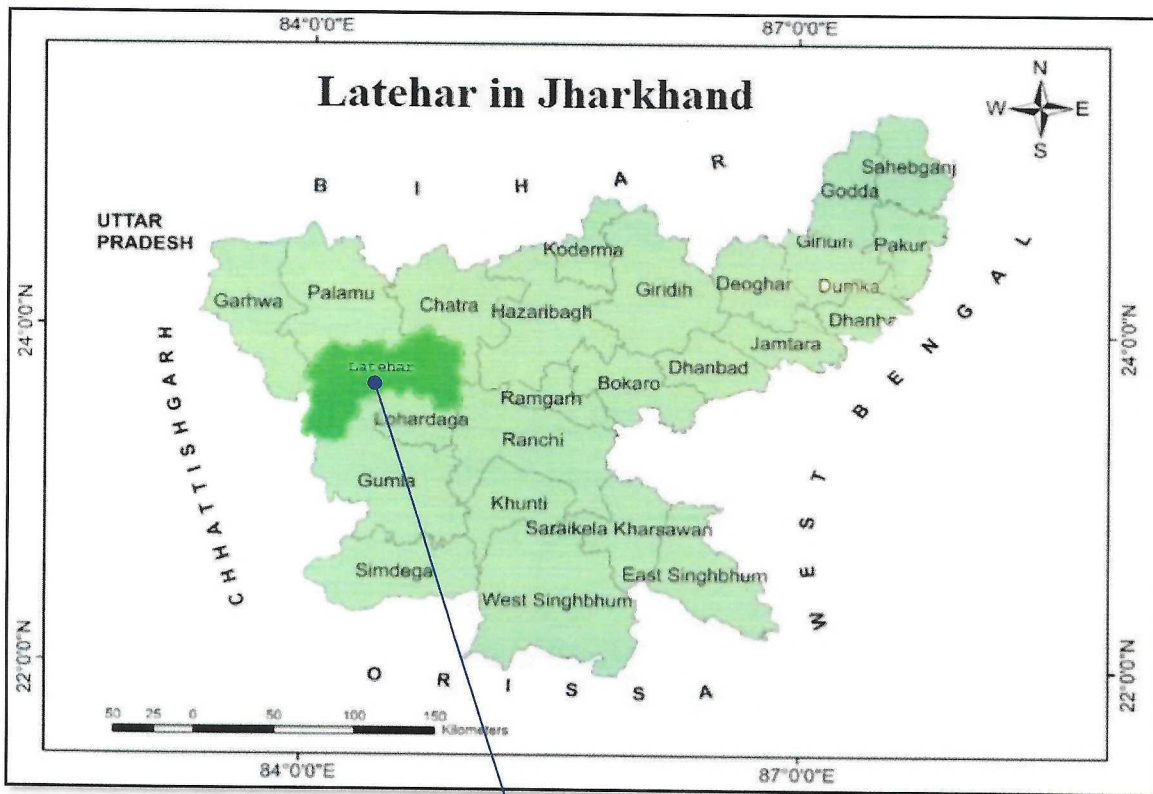
About the District

The name Latehar is named after the village of Latehar. Latehar is situated on Ranchi – Daltonganj National Highway. It is at a distance of 100 km by road from Jharkhand's capital Ranchi. Latehar is famous for its natural beauty, dense forest, forest products and minerals. Since 1924, it has been an integral part of the Palamu district as a part of the grant. It was recognized as a district by Jharkhand Government's notification no- 946, dated 04.04.2001 with the status of the subdivision. Located in the northwest corner of Jharkhand, Latehar is situated in the Palamu region. It is surrounded by Chhattisgarh State and District headquarters, Ranchi, Lohardaga, Gumla, Palamu and Chatra districts. Latehar district headquarter is situated on longitude 84.511 9 8 and 23.74 on north latitude. It is a mainly tribal district, about 45.54% of the population is Scheduled Tribes and more than 66% of the total population includes Scheduled Castes and Scheduled Tribes. The total geographical area of the district is 3,622.50 Sq. Km. There are two subdivisions (Latehar and Mahuadanr) and ten blocks in the district, out of which the remote villages are scattered between dense jungle, mountainous areas and agricultural areas. The number of Scheduled Castes and Scheduled Tribes is predominantly highest and Latehar belongs to the Tribal Sub-planning area.

From the administrative point of view, this district has been divided into two Sub-Division Latehar and Mahuadanr. The district consists of ten blocks namely Balumath, Bariyatu, Herhanj, Chandwa, Latehar Manika, Barwadih (Latehar Sub Division), and Garu, Saryu, sMahuadanr (Mahuadanr Sub Division). There are 125 Panchayat and about 773 revenue villages out of which 733 Revenue Villages are inhabited and the rest 40 Revenue villages are uninhabited. The Head Quarter of this district is Latehar.

The Climate of the district is humid subtropical. Annual rainfall is 1200 mm to 1400 mm. This area comes under the path of the southwest monsoon so sometimes it receives heavy rain from July to September, during the summer season maximum temperature goes up to 35-40 degrees centigrade whereas in winter it has recorded a minimum of 6 degrees centigrade. The district is rich in minerals such as Coal, Stone, Graphite, Murum, Clay, Sand etc.

The District Map of Latehar



Administrative set-up of the District

Latehar district has got two Sub Divisions namely Latehar and Mahuadanr. There are 10 Blocks, 125 Gram Panchayats and 773 Villages in the district

Administrative setup of the District			
No. of Sub-Divisions:	02	No. of Tehsils:	10
No. of Municipalities/Corporation:	01	No. of Police Stations:	12
No. of Blocks:	10	No. of Gram Panchayats:	125
No. of villages:	773	No. of Inhabited Villages:	733
No. of Uninhabited Villages:	40		

Mineral Overview of the District

Latehar is one of the major minerals-producing Districts of Jharkhand. Graphite, Bauxite, Coal, Fireclay, Feldspar, Quartz, Stone, Murum, Sand (Minor Minerals) are the minerals found in this District.

Mining Profile of the District: Mineral-wise Lease Area Granted		
S. No	Name of the Mineral	Lease Area Granted (Hectares)
1.	Coal	1708.79
2.	Graphite	7.22
3.	Bauxite	476.04
4.	Stone	12.17
5.	Sand	38.24
TOTAL		2242.46

Number of Mines and Mineral Industries Operational in the District (F.Y. 2022-23)

Major Minerals				
SI NO	Minerals Name	Total No. of Lease/Mines	Working	Remarks
1	Coal	03	03	Working: - 1. CCL, Tetariyakhar, Coal Mines, Balumath, 2. CCL Magadh Coal Mines, Balumath and 3. Sikni Coal Project, SikniChandwa through JSMDC, Ranchi
2	Graphite	01	01	Working: - 1. Betla, Block - Manika
3	Bauxite	02	00	
Total		06	04	

Minor Minerals				
SI No.	Minerals Name	Total No. of Lease/Mines	Working	Location
1	Stone	05	05	Working: - 1. Demu, 2. Pipradih, 3. Bichlidag, 4. Loharshi, 5. Sadhwadih
2	Brick-Earth	51	51	1. Latehar, 2. Holang, 3. Siram, 4. Nindra-2, 5. Borsidag, 6. Simariyatand, 7. Jaldagga, 8. Seeram, 9. Dumaro, 10. Parkaar, 11. Hesalonng, 12. Nindra, 13. Masiyatu -3, 14. Serak -3, 15. Malhan, 16. Manga kashitand, 17. Borsidaag, 18. Patriyachotang -2, 19. Hadgadwa chandwa - 2, 20. Seregada, 21. Kitta, 22. Latdaag, 23. Navadih, 24. Goa, 25. Rajvaar, 26. Sabano Boda, 27. Sasang-2, 28. Bariyatu, 29. Lejang, 30. Sinjo, 31. Navagarh, 32. Tasu, 33. Rampur-2, 34. Tupukhurd-2, 35. Kaimaa, 36. Bhargaon, 37. Gurtur -3, 38. Senha-2, 39. Bishnubandh, 40. Nimiyataand,
Total		56	56	

Mining Affected Areas

Directly Affected Areas			
Sl No.	Blocks	Panchayat	Name of villages
1	Balumath	Seregada	Seregada
		Rajwar	Rajwar, Lejang, Gurtur
		Masiyatu	Masiyatu, Holang
		Basiya	Pindarkom, Bahera, Nagda, Basiya, Jarri
		Ganeshpur	Chamatu, Ganeshpur, Aara
		Bhagaiya	Siram
2	Latehar	Bendi	Semariyatand, Tupukhurd
		Nawagad	Nawagad
		Dhankara	Patariya, Chotang, Nawadih
		Aaragundi	Aaragundi, Pakrar
		JalimKhurd	Udaypura, Jagaldaga, Goa, Sabaano, Boda
		Saasang	Saasang
		Newaadi	Kaima
		Demu	Demu
3	Chandwa	Deruaa	Duruaa, Nimiataand
		Baari	Rampur, Baari
		Saasang	Sikni, Saasang, Kita, Sons, Bulhu
		Chetar	Latdaag, Chetar
		Serak	Tarhasi, Serak, Nindra
		Boda	Chiro, Lukuiya
		Hutap	Borsidaag
		Malhan	Malhan, Loharsi
		Dumaro	Dumaro
4	Herhanj	Ladhup	Senha
		Herhanj	Herhanj, Ghurre
		Taasu	Taasu, Bharganw
5	Bariyatu	Hoor	Hoor
		Goniya	Birbir
		Bariyatu	Gaadi
6	Manika	Tonti	Pipradih
		Namudag	Sadhwadih
		Sinjo	Sinjo
		Dundu	Dundu, Lali, Bichlidag
7	Barwadih	Matlong	Nimiyatand
		Mangra	Murgidih

Indirectly Affected Areas

Sl No.	Blocks	No. of Gram panchayats	No. of Villages
1	Manika	15	84
2	Barwadih	15	76
3	Mahuadanr	14	106
4	Garu	6	49
5	Latehar	18	166
6	Balumath	17	67
7	Bariyatu	13	56
8	Herhanj	8	51
9	Chandwa	16	85
10	Saryu	3	32

District Mineral Foundation Trust

Mission, Vision and Trust

The mission of the District Mineral Foundation (DMF) Trust is to “work for the welfare and development of mining-affected communities”. The vision of the District Mineral Foundation (DMF) Trust is to “alleviate the adverse impacts of mining on communities and environment and to create sustainable livelihood opportunities for current and future generations”.

The DMF Trust is responsible for:

- The implementation of various welfare and developmental projects in mining-affected areas
- minimizing/mitigating the adverse impacts, during and after mining, on the environment, health and socio-economics of the people in mining areas
- Ensuring long-term sustainable livelihoods for the affected people in mining areas.

It undertakes the following activities for this purpose:

- Receive, maintain, manage, release and utilize the funds accrued
- Plan, identify, design and undertake suitable welfare and developmental projects, following due procedure
- Monitor and coordinate with various executing agencies at the field level for successful implementation of projects taken up
- Ensure convergence with ongoing/existing schemes/projects of State and Central Government
- Identify and promote innovative solutions

- f) Ensure regular and swift redressal of grievances
- g) Coordinate with Department of Mines and Geology (Government of Jharkhand) and Ministry of Mines (Government of India)
- h) Any other work entrusted by the District Administration for the benefit of mining-affected people

About Pradhan Mantri Khanij Kshetra Kalyan Yojana (PMKKKY)

This program is meant to provide for the welfare of areas and people affected by mining-related operations. The most productive mining areas in the country are large areas inhabited by scheduled tribes. They also are mainly located in the areas covered by the Schedule V and VII of the Constitution. The PMKKKY is, therefore, very sharply focused on safeguarding the health, environment and economic conditions of the tribes and providing them with opportunities to benefit from the vast mineral resources that are extracted from the areas where they live.

Objectives of Pradhan Mantri Khanij Kshetra Kalyan Yojana

The overall objective of the PMKKKY scheme includes:

To implement various developmental and welfare projects/programs in mining-affected areas, and these projects/ programs will be complementing the existing ongoing schemes/projects of the State and Central Government.

To minimize/mitigate the adverse impacts, during and after mining, on the environment, health and socio-economics of people in mining districts, and

To ensure long-term sustainable livelihoods for the affected people in mining areas.

Governance and Management of DMFT

MMDR Amendment 2015 requires State Governments to establish District Mineral Foundation (DMF) as per section 9B, which will be used for the development of mining-affected people and the areas. All DMFs shall also implement Pradhan Mantri Khanij Kshetra Kalyan Yojana (PMKKKY) notified on 16 September 2015. Accordingly, the Government of Jharkhand issued a notification for the constitution of DMF Trust in each district of Jharkhand on 24 November 2015 along with the details of the Governing Council and Managing Committees (Gazette No. 854 dated 07 December 2015). Further, Jharkhand District Mineral Foundation (Trust) Rules, 2016 were notified on 22 March 2016 (Gazette No. 218 dated 23 Mar 2016) and they were extended for minor minerals, too, on 13 January 2017. (Gazette No 109 dated 27 Jan 2017). DMFT Latehar was formed on 26 February 2016.

Governing Council

The Composition of Governing Council is as follows:

Sl. No.	Name	Designation
1	Deputy Commissioner	Chairman
2	Deputy Development Commissioner	Member Secretary
3	Superintendent of Police	Member
4	Forest Officer of Concerned Forest Division of the District	Member
5	District Education Officer	Member
6	Civil Surgeon Co-Chief Medical Officer	Member
7	Concerned Deputy Director, Mines	Member
8	Concerned Deputy Director, Geology	Member
9	Concerned District Mining Officer	Member
10	Speaker of the District Council	Member
11	Representative of Jharkhand's Small Industries Association	Member
12	Honorable Member of Parliament or their representatives	Member
13	All Honorable MLAs or their representatives under the District	Member
14	Two major mining leaseholders, who will be nominated by the Governing Council	Member
15	Directly elected Pramukh and Up-Pramukh of affected Area	Member
16	Elected Mukhiya and Up-Mukhiya of directly affected Area	Member

Managing Committee

The Composition of the Managing Committee is as follows:

Sl. No.	Name	Designation
1	Deputy Commissioner	Chairman
2	Superintendent of Police	Member
3	Deputy Development Commissioner	Member Secretary
4	Forest Officer of Concerned Forest Division of the District	Member
5	District Mining Officer	Member
6	Civil Surgeon Co-Chief Medical Officer	Member
7	District Panchayati Raj Officer	Member

Meetings of the Governing Council and Managing Committee

Meetings of both the Board of Trustees and the Executive Committee have been convened at regular intervals to ensure that relevant decisions are taken on a timely basis. The dates of the meetings for the Board and Executive Committee are presented in the table below.

Governing Council Meeting	Managing Committee Meeting
23-02-2022	04-01-2022

Financial Accruals

Contribution to DMF Fund Latehar

The rate of Contributions to the DMFT is as follows:

- 30% of the royalty amount payable for major mineral mines allocated before 12.01.2015 and for the existing minor mineral leases which are not granted through auction.
- 10% of the royalty amount payable from leaseholder for major mineral mines allocated after 12.01.2015 and for minor mineral leases which are granted through auction.

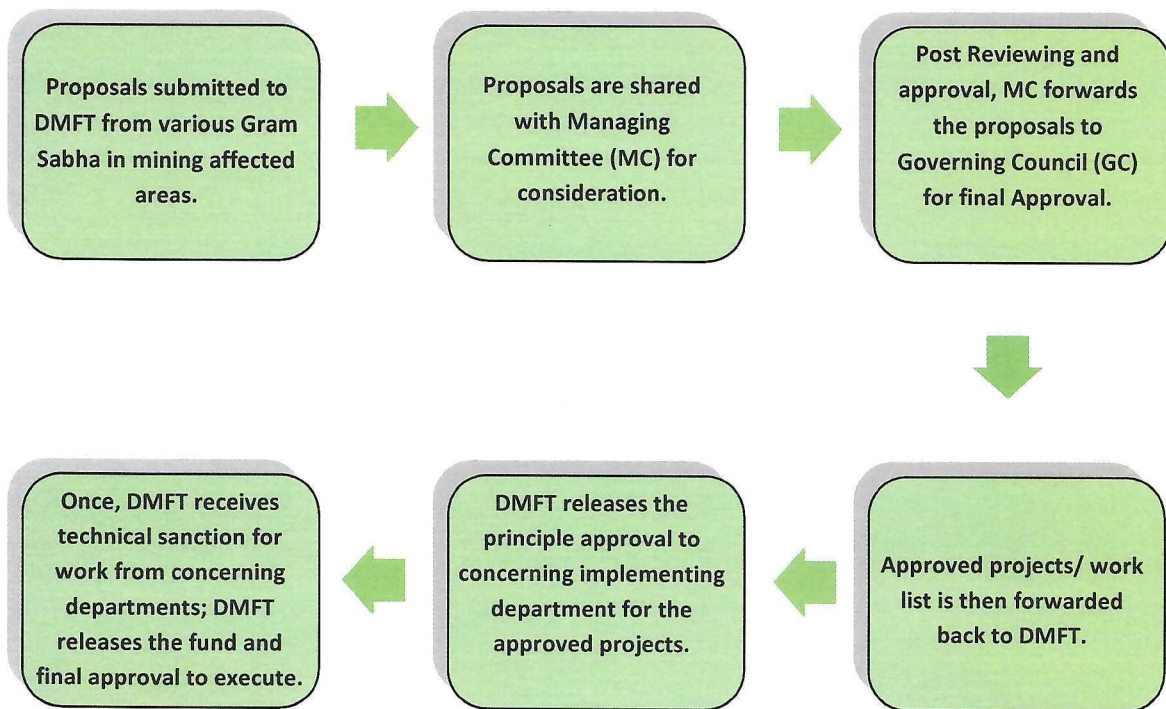
Contribution to DMFT (Rs. in Lakh)								
Mineral	FY 2016-17	FY 2017-18	FY 2018-19	FY 2019-20	FY 2020-21	FY 2021-22	FY 2022-23	Total
Category								
Major Mineral	1200.83	1915.39	2024.93	3287.17	3401.95	6500.84	8583.46	26914.57
Minor Mineral	1.26	14.58	32.64	48.01	81.92	104.33	265.91	548.65
Interest	15.24	32.26	61.44	61.45	110.59	223.32	248.93	753.23
Total	1217.33	1962.23	2119.01	3396.63	3594.46	6828.49	9098.3	28216.45

Planning and Allocation

Annual Planning Process

DMFT practices a bottom-up planning approach to understanding people's needs and include such considerations in the DMF plan. As per provisions of Jharkhand DMFT Rules, 2016, the selection of schemes is to be done entirely by the Gram Sabha and as per provisions of PMKKKY guidelines. The Gram Sabha in consultation with the Mukhiya / Up-mukhiya has to identify works to be carried out under high priority and other priority areas. The Managing Committee does not have any overriding power in the selection or approval of the schemes. The Governing Council after due consultation passes a resolution approving the proposed plan in its meeting.

Administrative Process of Approving Projects



Project Approval Process by Governing Council and Managing Committee

Projects undertaken under PMKKKY

FY	No. of schemes	Sanctioned amount	Released Amount	Category	No. of Schemes category wise
22-23	4	4450236.00	3701694	Health	3
		37459382.00	11237815.00	SCMS	1
TOTAL		41909618.00	14939509.00		4

Projects Undertaken						
Sl. No.	Block	Panchayat	Priority	Scheme Name	Dept.	Sanctioned Amount (Rs. in Lakh)
1	Chandwa	Malhan	High	Renovation of HSC in Malhan Chandwa	Health Care	7.24
2	Chandwa	Loharsi	High	Renovation of outer side of Building at additional PHC in Loharsi Chandwa	Health Care	12.31
3	Chandwa	Loharsi	High	Renovation of additional PHC in Loharsi Chandwa	Health Care	24.94
4	Latehar	Latehar	High	Skill Development Training	SCMS	374.59
TOTAL						419.09



DEPUTY COMMISSIONER
LATEHAR

