

# Annual Report

2021-22

DISTRICT MINERAL FOUNDATION TRUST  
LATEHAR

## MESSAGE FROM DEPUTY COMMISSIONER CUM CHAIRPERSON GOVERNING COUNCIL AND MANAGEMENT COMMITTEE, DMFT LATEHAR



District Mineral Foundation Trust (DMFT) is a trust set up as a non-profit body, in districts affected by the mining operation. This has been set up to work for the interest and benefit of persons and areas affected by mining-related operations. It is funded through royalty contributions from mining companies. It was mandated through the Mines and Minerals (Development & Regulation) Amendment Act, (MMDRA) 2015. In this regard, DMF Trust Latehar was registered on 25/02/2016 and is continuing to work for the developmental needs of people affected by various mining operations.

Further, District Mineral Foundation Trust has given hope to the thousands of mining-affected people of Latehar that whatever has been taken from the mother earth in terms of extraction of the natural resources will be paid back to them in terms of various developmental/welfare programs in Mining Affected areas.

DMFT has been pursuing these objectives in the letter and spirit by working as per the needs of people affected by mining. A bottom-up approach has been adopted and Panchayat representatives have come forward with the proposals passed by Gram Sabha in Governing Council meetings. Projects in drinking water, sanitation and hygiene, education, healthcare, irrigation, the welfare of women and children and infrastructure have been taken up till now to achieve the mandate of DMFT in mining areas of Latehar. The country is battling one of the worst pandemics of human history due to COVID-19. But during these gloomy and desperate times, the courage and unassailable spirit of the people of Latehar shone through, and with the support of DMF, the health facilities of the district remained resilient throughout. In the coming years, through need analysis and deeper participatory planning exercises, DMFT Latehar and the entire district administration will strive to mitigate the impact of mining operations on the residents of Latehar.

I want to take this opportunity to thank various State Government departments as well as the members of the Board of Trustees without their guidance and dedication many of these initiatives wouldn't have been possible. On behalf of the Board of Trustees, I welcome you to pursue this report and engage with us for building a better future for the residents of Latehar.

  
Deputy Commissioner

Latehar



## Table of Contents

<b>Contents</b>	<b>Page No.</b>
Overview of Latehar	1
The District Map of Latehar	2
Administrative Set-up of District	3
Mineral Overview of the District	3
Number of Mines and Mineral Industries Operational in the District	4
Mining Affected Areas	5
District Mineral Foundation Trust	7
About Pradhan Mantri Khanij Kshetra Kalyan Yojana (PMKKKY)	8
Objectives of Pradhan Mantri Khanij Kshetra Kalyan Yojana	8
Governance and Management of DMFT	8
Governing Council	9
Managing Committee	10
Meetings of the Governing Council and Managing Committee	10
Financial Accruals	11
Planning and Allocation	11
Administrative Process of Approving Projects	12
Projects taken under PMKKKY	13
Accounts Statement and Audit Report	15

## Overview of Latehar

### About the District

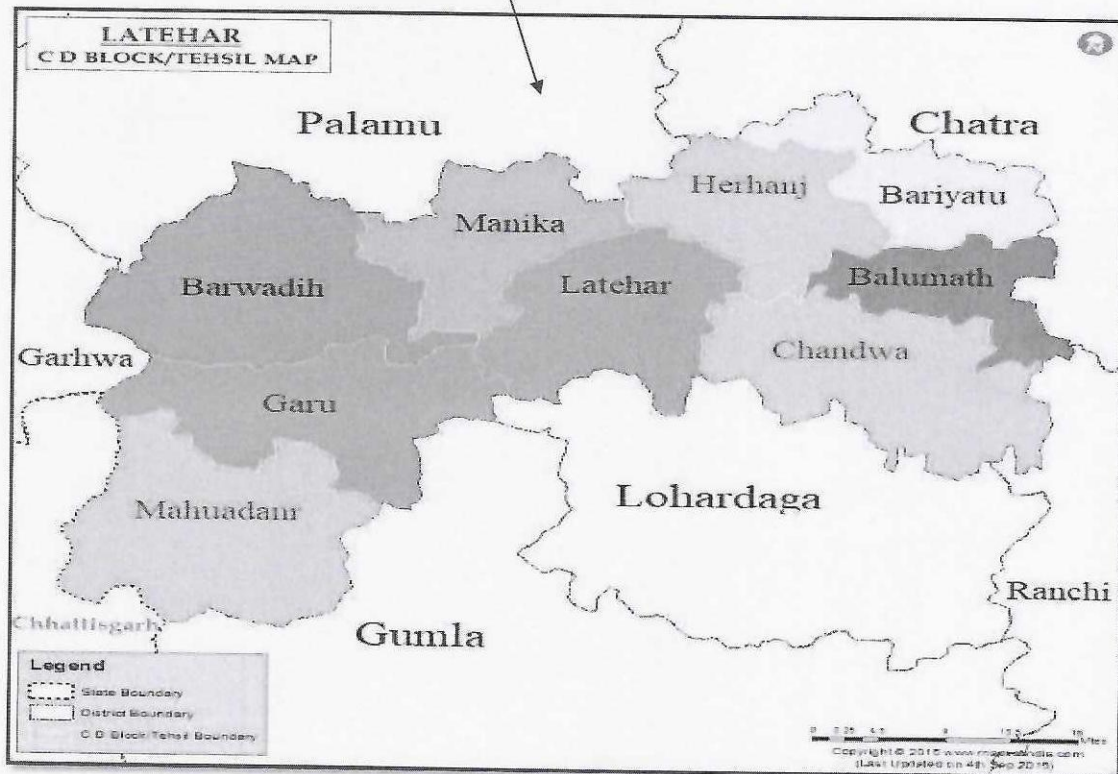
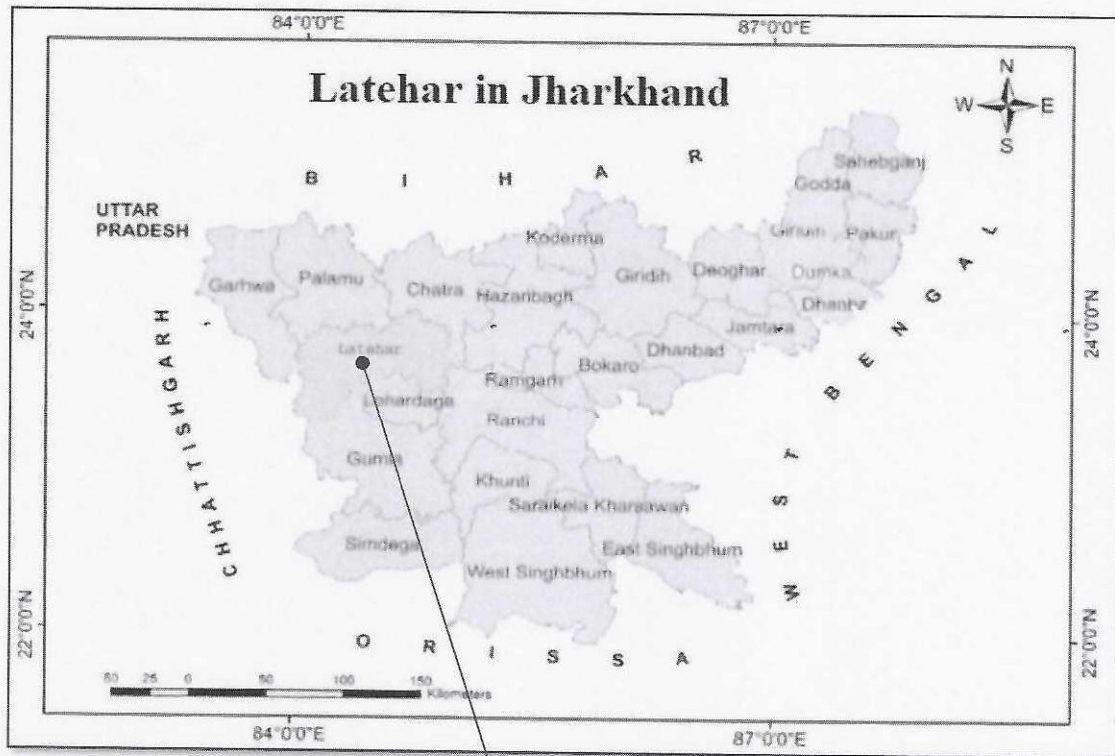
The name Latehar is named after the village of Latehar. Latehar is situated on Ranchi – Daltonganj National Highway. It is at a distance of 100 km by road from Jharkhand's capital Ranchi. Latehar is famous for its natural beauty, dense forest, forest products and minerals. Since 1924, it has been an integral part of the Palamu district as a part of the grant. It was recognized as a district by Jharkhand Government's notification no- 946, dated 04.04.2001, with the status of the subdivision. Located in the northwest corner of Jharkhand, Latehar is situated in the Palamu region. It is surrounded by Chhattisgarh State and District headquarters, Ranchi, Lohardaga, Gumla, Palamu and Chatra districts. Latehar district headquarter is situated on longitude 84.511 9 8 and 23.74 on north latitude. It is a mainly tribal district, about 45.54% of the population is Scheduled Tribes and more than 66% of the total population includes Scheduled Castes and Scheduled Tribes. The total geographical area of the district is 3,622.50 Sq. Km. There are two subdivisions (Latehar and Mahuadanr) and ten blocks in the district, out of which the remote villages are scattered between dense jungle, mountainous areas and agricultural areas. The number of Scheduled Castes and Scheduled Tribes is predominantly highest and Latehar belongs to the Tribal Sub-planning area.

From the administrative point of view, this district has been divided into two Sub-Division Latehar and Mahuadanr. The district consists of ten blocks namely Balumath, Bariyatu, Herhanj, Chandwa, Latehar Manika, Barwadih (Latehar Sub-Division), and Garu, Saryu. Mahuadanr (Mahuadanr Sub Division). There are 115 Panchayat and about 773 revenue villages out of which 733 Revenue Villages are inhabited and the rest 40 Revenue villages are uninhabited. The Head Quarter of this district is Latehar.

The Climate of the district is humid subtropical. Annual rainfall is 1200 mm to 1400 mm. This area comes under the path of the southwest monsoon so sometimes it receives heavy rain from July to September, during the summer season maximum temperature goes up to 35-40 degrees centigrade whereas in winter it has recorded a minimum of 6 degrees centigrade. The district is rich in minerals such as Coal, Stone, Graphite, Murum, Clay, Sand etc.



## The District Map of Latehar



## Administrative set-up of the District

Latehar district has got two Sub Divisions namely Latehar and Mahuadanr. There are 10 Blocks, 115 Gram Panchayats and 773 Villages in the district.

Administrative setup of the District			
No. of Sub-Divisions:	02	No. of Tehsils:	10
No. of Municipalities/Corporation:	01	No. of Police Stations:	12
No. of Blocks:	10	No. of Gram Panchayats:	115
No. of villages:	773	No. of Inhabited Villages:	733
No. of Uninhabited Villages:	40		

## Mineral Overview of the District

Latehar is one of the major minerals-producing Districts of Jharkhand. Graphite, Bauxite, Coal, Fireclay, Feldspar, Quartz, Stone, Murum, Sand (Minor Minerals) are the minerals found in this District.

Mining Profile of the District: Mineral-wise Lease Area Granted		
S. No	Name of the Mineral	Lease Area Granted (Hectares)
1.	Coal	1708.79
2.	Graphite	7.22
3.	Bauxite	476.04
4.	Stone	12.17
5.	Sand	38.24
<b>TOTAL</b>		<b>2242.46</b>



## Number of Mines and Mineral Industries Operational in the District (F.Y. 2021-22)

Major Minerals				
SI NO	Minerals Name	Total No. of Lease/Mines	Working	Remarks
1	Coal	05	03	Working: - 1. CCL, Tetariyakhar, Coal Mines, Balumath, 2. CCL Magadh Coal Mines, Balumath and 3. Sikni Coal Project, SikniChandwa through JSMDC, Ranchi
2	Graphite	01	1	1. Betla
<b>Total</b>		<b>06</b>	<b>04</b>	

Minor Minerals				
SI No.	Minerals Name	Total No. of Lease/Mines	Working	Location
1	Stone	08	08	Working: - 1. Dundu, 2. Demu, 3. Pipradih, 4. Bichlidag, 5. Loharshi, 6. Sadhwadih, 7. Gari, 8. Birbir
2	Brick-Earth	52	52	1. Siram, 2. Nindra, 3. Borsidag, 4. Semritand, 5. Simariyatand, 6. Patariya, 7. Nawadih, 8. Patariyachautang, 9. Nawagarh, 10. Seregarha, 11. Latdag, 12. Sinjo, 13. Pakrar, 14. Chetar, 15. Masiyatu, 16. Holang, 17. Rajwar, 18. Kita, 19. Dumaro, 20. Jagladagga, 21. Serak, 22. Sasang, 23. Chandwa, 24. Tasu, 25. Nimiyatand, 26. Tupukhurd, 27. Hur, 28. Murgidih, 29. Chiro, 30. Gowa, 31. Senha, 32. Kaima, 33. Tupukhurd, 34. Rampur, 35. Bari. 36. Lejang, 37. Udayapura, 38. SabanoBoda, 39. Bhargaon, 40. Gurtur, 41. Malhan, 42. Rampur, 43. Tarhasi, 44. Lanka, 45. Kachanpur, 46. Chapri, 47. Lali, 48. Vishunbandh, 49. Bariyatu (Khash), 50. Mangra, 51. Jalim Khurd, 52. Khura
<b>Total</b>		<b>60</b>	<b>60</b>	

## Mining Affected Areas

Directly Affected Areas			
SI No.	Blocks	Panchayat	Name of villages
1	Balumath	Seregada	Seregada
		Rajwar	Rajwar, Lejang, Gurtur
		Masiyatu	Masiyatu, Holang
		Basiya	Pindarkom, Bahera, Nagda, Basiya, Jarri
		Ganeshpur	Chamatu, Ganeshpur, Aara
		Bhagaiya	Siram
2	Latehar	Bendi	Semariyatand, Tupukhurd
		Nawagad	Nawagad
		Dhankara	Patariya, Chotang, Nawadih
		Aaragundi	Aaragundi, Pakrar
		JalimKhurd	Udaypura, Jagaldaga, Goa, Sabaano, Boda
		Saasang	Saasang
		Newaadi	Kaima
		Demu	Demu
3	Chandwa	Deruaa	Duruua, Nimiataand
		Baari	Rampur, Baari
		Saasang	Sikni, Saasang, Kita, Sons, Bulhu
		Chetar	Latdaag, Chetar
		Serak	Tarhasi, Serak, Nindra
		Boda	Chiro, Lukuiya
		Hutap	Borsidaag
		Malhan	Malhan, Loharsi
		Dumaro	Dumaro
4	Herhanj	Ladhup	Senha
		Herhanj	Herhanj, Ghurre
		Taasu	Taasu, Bharganw
5	Bariyatu	Hoor	Hoor
		Goniya	Birbir
		Baariyatu	Gaadi
6	Manika	Tonti	Pipradih
		Namudag	Sadhwadih
		Sinjo	Sinjo
		Dundu	Dundu, Lali, Bichlidag
7	Barwadih	Matlong	Nimiyatand
		Mangra	Murgidih



## Indirectly Affected Areas

SI No.	Blocks	Panchayat
1	Balumath	Baalu
		Chetaag
		Jhabar
		Balumath
		Dhadhu
		Marangloiya
		Murapa
2	Latehar	Parsahi
		Tarwadih
		Mongar
		Pandeypura
		Echaak
		Hethpochra
		Dihi
		Aragundi
		Bhusur
		Demu
		Peshrar
3	Chandwa	Banhardi
		Chakla
		Alodiya
		Kaamta
		Chandwa (Pashchimi)
		Jamira
		Barwatoli
4	Herhanj	Serandag
		Salaiya
		Chiru
5	Bariyatu	Bhalubhang
		Fulsu
		Dada
		Salwe
		Shibla
6	Manika	Amarwadih
		Rankikala
		Kope
		Badkadih
		Manika
		Bandua
		Janho

		Warwaiyaakala
		Donki
		Palheya
		Jungur
		Matlong
		Wishunbandh
7	Barwadih	Pokhrikala
		Barwadih
		Khoora
		Checha
		Mokhaikala
		Laat
		Chipadohar
		Ukamaad
		Kuchila
		Ked
		Chungru
		Heratu
		Ganeshpur
		Betla

## District Mineral Foundation Trust

### Mission, Vision and Trust

The mission of the District Mineral Foundation (DMF) Trust is to “work for the welfare and development of mining-affected communities”. The vision of the District Mineral Foundation (DMF) Trust is to “alleviate the adverse impacts of mining on communities and environment and to create sustainable livelihood opportunities for current and future generations”.

### The DMF Trust is responsible for:

- The implementation of various welfare and developmental projects in mining-affected areas
- minimizing/mitigating the adverse impacts, during and after mining, on the environment, health and socio-economics of the people in mining areas
- Ensuring long-term sustainable livelihoods for the affected people in mining areas.

### It undertakes the following activities for this purpose:

- Receive, maintain, manage, release and utilize the funds accrued
- Plan, identify, design and undertake suitable welfare and developmental projects, following due procedure



- c) Monitor and coordinate with various executing agencies at the field level for successful implementation of projects taken up
- d) Ensure convergence with ongoing/existing schemes/projects of State and Central Government
- e) Identify and promote innovative solutions
- f) Ensure regular and swift redressal of grievances
- g) Coordinate with Department of Mines and Geology (Government of Jharkhand) and Ministry of Mines (Government of India)
- h) Any other work entrusted by the District Administration for the benefit of mining-affected people

### **About Pradhan Mantri Khanij Kshetra Kalyan Yojana (PMKKKY)**

This program is meant to provide for the welfare of areas and people affected by mining-related operations. The most productive mining areas in the country are large areas inhabited by scheduled tribes. They also are mainly located in the areas covered by Schedule V and VII of the Constitution. The PMKKKY is, therefore, very sharply focused on safeguarding the health, environment and economic conditions of the tribes and providing them with opportunities to benefit from the vast mineral resources that are extracted from the areas where they live.

### **Objectives of Pradhan Mantri Khanij Kshetra Kalyan Yojana**

The overall objective of the PMKKKY scheme includes:

To implement various developmental and welfare projects/programs in mining-affected areas, and these projects/ programs will be complementing the existing ongoing schemes/projects of the State and Central Government.

To minimize/mitigate the adverse impacts, during and after mining, on the environment, health and socio-economics of people in mining districts, and

To ensure long-term sustainable livelihoods for the affected people in mining areas.

### **Governance and Management of DMFT**

MMDR Amendment 2015 requires State Governments to establish District Mineral Foundation (DMF) as per section 9B, which will be used for the development of mining-affected people and the areas. All DMFs shall also implement Pradhan Mantri Khanij Kshetra Kalyan Yojana (PMKKKY) notified on 16 September 2015. Accordingly, the Government of Jharkhand

issued a notification for the constitution of DMF Trust in each district of Jharkhand on 24 November 2015 along with the details of the Governing Council and Managing Committees (Gazette No. 854 dated 07 December 2015). Further, Jharkhand District Mineral Foundation (Trust) Rules, 2016 were notified on 22 March 2016 (Gazette No. 218 dated 23 Mar 2016) and they were extended for minor minerals, too, on 13 January 2017. (Gazette No 109 dated 27 Jan 2017). DMFT Latehar was formed on 26 February 2016.

### Governing Council

The Composition of Governing Council is as follows:

Sl. No.	Name	Designation
1	Deputy Commissioner	Chairman
2	Deputy Development Commissioner	Member Secretary
3	Superintendent of Police	Member
4	Forest Officer of Concerned Forest Division of the District	Member
5	District Education Officer	Member
6	Civil Surgeon Co-Chief Medical Officer	Member
7	Concerned Deputy Director, Mines	Member
8	Concerned Deputy Director, Geology	Member
9	Concerned District Mining Officer	Member
10	Speaker of the District Council	Member
11	Representative of Jharkhand's Small Industries Association	Member
12	Honorable Member of Parliament or their representatives	Member
13	All Honorable MLAs or their representatives under the District	Member
14	Two major mining leaseholders, who will be nominated by the Governing Council	Member



15	Directly elected Pramukh and Up-Pramukh of affected area	Member
16	Elected Mukhiya and Up-Mukhiya of directly affected area	Member

### Managing Committee

The Composition of the Managing Committee is as follows:

Sl. No.	Name	Designation
1	Deputy Commissioner	Chairman
2	Superintendent of Police	Member
3	Deputy Development Commissioner	Member Secretary
4	Forest Officer of Concerned Forest Division of the District	Member
5	District Mining Officer	Member
6	Civil Surgeon Co-Chief Medical Officer	Member
7	District Panchayati Raj Officer	Member

### Meetings of the Governing Council and Managing Committee

Meetings of both the Board of Trustees and the Executive Committee have been convened at regular intervals to ensure that relevant decisions are taken on a timely basis. The dates of the meetings for the Board and Executive Committee are presented in the table below.

Governing Council Meeting	Managing Committee Meeting
17.06.2020	15.06.2020
-	24.03.2021

## Financial Accruals

### Contribution to DMF Fund Latehar

The rate of Contributions to the DMFT is as follows:

- 30% of the royalty amount payable for major mineral mines allocated before 12.01.2015 and for the existing minor mineral leases which are not granted through auction.
- 10% of the royalty amount payable from leaseholder for major mineral mines allocated after 12.01.2015 and for minor mineral leases which are granted through auction.

Contribution to DMFT (Rs. in Lakh)							
Mineral Category	FY 2016-17	FY 2017-18	FY 2018-19	FY 2019-20	FY 2020-21	FY 2021-22	Total
Major Mineral	1200.83	1915.39	2024.93	3287.17	3401.95	6500.84	18331.11
Minor Mineral	1.26	14.58	32.64	48.01	81.92	104.33	282.44
Interest	15.24	32.26	61.44	61.45	110.59	223.32	504.30
<b>Total</b>	<b>1217.33</b>	<b>1962.23</b>	<b>2119.01</b>	<b>3396.63</b>	<b>3594.46</b>	<b>6828.49</b>	<b>19117.85</b>

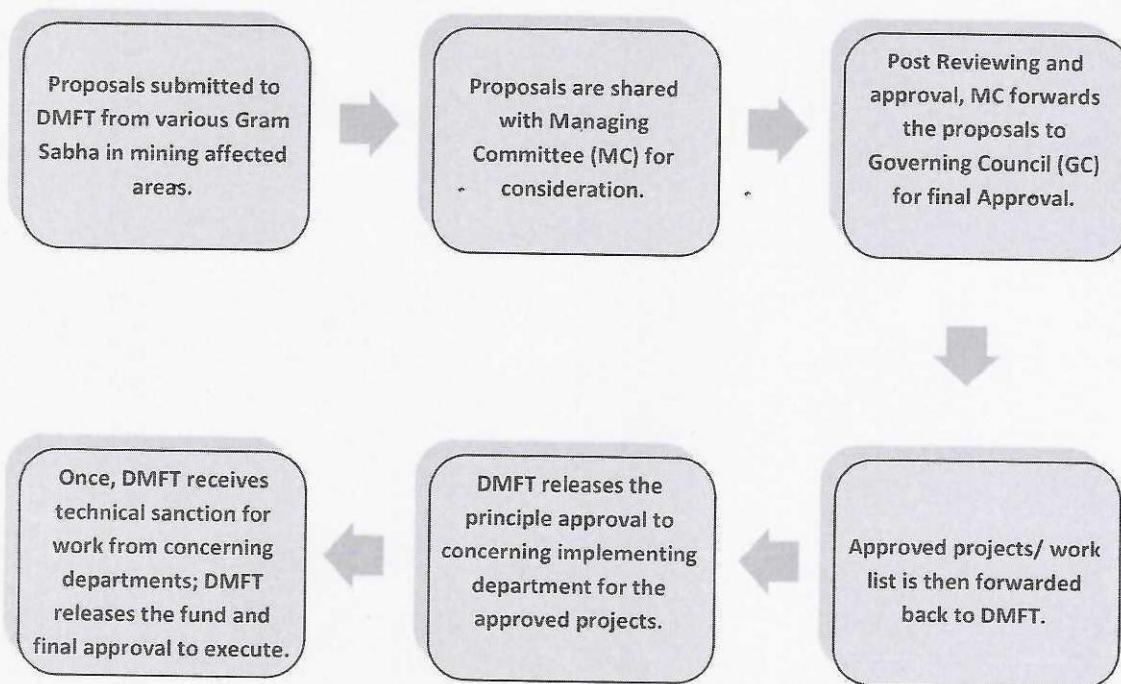
## Planning and Allocation

### Annual Planning Process

DMFT practices a bottom-up planning approach to understanding people's needs and include such considerations in the DMF plan. As per provisions of Jharkhand DMFT Rules, 2016, the selection of schemes is to be done entirely by the Gram Sabha and as per provisions of PMKKKY guidelines. The Gram Sabha in consultation with the Mukhiya / Up-mukhiya has to identify works to be carried out under high priority and other priority areas. The Managing Committee does not have any overriding power in the selection or approval of the schemes. The Governing Council after due consultation passes a resolution approving the proposed plan in its meeting.



## Administrative Process of Approving Projects



*Project Approval Process by Governing Council and Managing Committee*

## Projects undertaken under PMKKKY

FY	No. of schemes	Sanctioned amount	Released Amount	Category	Number of Schemes category wise
21-22	252	226633900	84981262	Irrigation	44
		73430414	38148155	health	16
		2431100	2406000	Drinking water	1
		36051851	22708247	Education	12
		228454271	151063451.2	Physical infrastructure	178
		33846000	25384500	Energy and watershed Development	1
<b>TOTAL</b>		<b>601218196</b>	<b>323501165.2</b>		<b>252</b>

### Projects Undertaken

Sl.No	Block	Panchayat	Name of Schemes	Sanctioned Amount (Rs. In Lakh)
1	Across All the Blocks		Construction/maintenance of 2000 solar streetlight	338.46
2	Manika	Dundu	Construction of Mitti Moram Road in Bichlidag village Dundu Panchayat from Yogeshwar Singh House to Raghunath singh house	7.913
3	Manika	Dundu	Construction of Mitti Moram Road in Bichlidag village Dundu Panchayat from Teenfhedi Mahua to Karkotahi Mahua	5.505
4	Chandwa	Bari	Guard wall construction in pokhra bheed in bari gram	2.95
5	Manika	Dundu	Construction of Road in Bichlidag village Dundu Panchayat from Sukri Siman to Jatru singh house	11.065
6	Manika	Dundu	Construction of Road gram Dundu from Pachari Main Road to Sawan Dera School	17.653
7	Manika	Namudaag	Construction of Mitti Moram Road in Sadhwadih village Namudag Panchayat from Dhaknahi Mahua to Shamshan Ghat	5



8	Balumath	Basiya	Construction of PCC road at Basia Panchayat gram Nagda from Pich road to Rajesh Yadav house.	3
9	Balumath	Basiya	Construction of PCC road at Basia Panchayat gram Nagda from Pich road to Dinesh Ram house.	4.489
10	Balumath	Basiya	Construction of PCC road at Basia Panchayat gram Nagda from Pich road to Pond.	5.233
11	Balumath	Basiya	Construction of PCC road at Basia Panchayat gram Nagda from Pich road to Roshan Yadav house.	5.233
12	Balumath	Basiya	Construction of PCC road at Basia Panchayat gram Nagda from Pich road to Bazar Tanr.	4.489
13	Latehar	Demu	Construction of PCC road at Demu Panchayat gram Hundru from Vishnudev Oraon house to Binod Oraon house	9.699
14	Latehar	Demu	Construction of PCC road at Demu Panchayat gram Hundru from Main Road to Nanthu Oraon house	14.91
15	Latehar	Demu	Construction of PCC road at Demu Panchayat gram Hundru from Manoj Mehta house to Sarna Sathal	23.842
16	Latehar	Newadi	Construction of PCC road at Newadi Panchayat gram Tubaid from Baksa Oraon house to Ramjeet Oraon house	8.955
17	Latehar	Newadi	Construction of PCC road at Newadi Panchayat gram Tubaid from Mangaldev Oraon house to REO road	17.887
18	Latehar	Newadi	Construction of PCC road at Newadi Panchayat gram Tubaid from Sanjay Bhagat house to Balkari Nadi	24.7
19	Latehar	Newadi	Construction of PCC road at Newadi Panchayat gram Tubaid from REO to Tubaid Dam	22.353
20	Latehar	Newadi	Construction of PCC road at Newadi Panchayat gram Tubaid from Surendra Oraon house to Mushera Path	9.699
21	Manika	Namudag	Construction bhab rahi ahar construction at kutmu gram	20.546

22	Manika	Namudag	Construction of arahi ahar at namudag gram	19.613
23	Balumath	Basiya	Construction of PCC road at Basia Panchayat gram Nagda from Manoj Yadav house to Hafiz Miyan House.	3.089
24	Manika	Namudag	Construction of ahar on munarik singh place at namudag gram	24.332
25	Manika	Namudag	Construction of radi baghar ahar at kutmu gram	24.589
26	Latehar	Newadi	Construction and renovation of canal, irrigation drainage system at tubaid gram	23.706
27	Chandwa	Malhan	Construction of bandh at afrar ansari house at malhan gram	9.573
28	Latehar	Demu	Construction work at sakhuwa bandh at hundru gram	22.535
29	Latehar	Demu	Construction work at tetar bandh at hundru gram	24.687
30	Latehar	Demu	Construction work at harajada bandh at hundru gram	24.18
31	Latehar	Newadi	Construction work at aquifier at tubaid gram	24.311
32	Chandwa	Malhan	Construction of bridge in gram panchayat malhan near mahendra aroan house	62.839
33	Latehar	Demu	Big bridge construction near Semargadha in gram Hundru panchayat Demu	60.2655
34	Balumath	Basiya	Construction of PCC road at Basia Panchayat gram Nagda from Nagda School to Balak Saw house.	4.489
35	Latehar	Demu	Construction of bridge in gram panchyata hundru near to kirani house	48.358
36	Latehar	Demu	construction of Culvert near Jawahir Oraon House in Demu Gram panchayat in Latehar District,	35.467
37	Latehar	Demu	Small bridge construction near Hundru Sarna place in Demu gram panchayat in Latehar	35.467
38	Manika	Dundu	Construction of Bridge at village of dundu in Jhariva naala	46.243
39	Latehar	Newadi	Small bridge construction near Devthani singh field in Tubaid village at Newadri gram panchayat in Latehar	11.434



40	Chandwa	Malhan	Small bridge construction near Ranju Lohra house in Ganiyari village, Malhan gram panchayat in Chandwa.	10.609
41	Chandwa	Malhan	Small bridge construction near Keshwar bandh in Lohrasi village, Malhan gram panchayat in Chandwa.	14.778
42	Latehar	Newadi	Small bridge construction near Dhanlal Oraon field in Tubaid village at Newadri gram panchayat in Latehar	11.434
43	Latehar	Demu	Small bridge construction near Shivnarayan singh's House in Demu village at Demu gram panchayat in Latehar	9.813
44	Balumath	Dhadhu	Construction of Culvert, Guard wall and damaged road in Barwagarha village Bhisadon	24.9146
45	Chandwa	Bari	Bridge construction near to tibhina house in hamlet salwar, bari gram	2.89
46	Latehar	Demu	Culvert construction near vinod singh's house in Demu village, Demu panchayat in Latehar	9.529
47	Balumath	Basiya	Construction of PCC road at Basia Panchayat gram Nagda to Arvind Gnuj House	5.671
48	Chandwa	Bari	Shed/ chabutra construction in bari gram	2.983
49	Latehar	Demu	Culvert construction near Prasad Singh's house in Demu village, Demu panchayat in Latehar	9.529
50	Latehar	Dhankara	Construction of PCC road from Budhhu Bhagat Chowk to Bhubneshwar oraon house (0-460 mt)	24.95096
51	Latehar	Dhankara	Construction of PCC road from Budhhu Bhagat Chowk to Bhubneshwar oraon house (461-920 mt)	24.95096
52	Latehar	Dhankara	Construction of PCC road from Budhhu Bhagat Chowk to Bhubneshwar oraon house (921-1367 mt)	24.98648
53	Chandwa	Chandwa	Construction of MTC-cum-General ward in roof of Block C Building in CHC Chandwa Latehar	47.512

54	Chandwa	Chandwa	Construction of Covid ward in roof of Block A Building in CHC Chandwa Latehar	42.31
55	Latehar	Dhankara	Construction of PCC road from Budhhu Bhagat Chowk to Bhubneshwar oraon house (1368-1950 mt)	24.87921
56	Chandwa	Chandwa	Construction of boundary wall, raising of boundary wall with concertina coil guard room and main gate at CHC chanwa	49.408
57	Balumath	Basiya	Construction of PPC road at gram basia from haji salim ansari house till lalji ganchu house- 1200 feet	17.091
58	Balumath	Basiya	Construction of PPC road at gram ganeshpur from railway path till rama manju house- 1250 feet	17.803
59	Mahuadand	Netarhat	Renovation of Hostel Building in PVTG Residential Girl's Primary School Netarhar in Mahuadarn block under Latehar District	24.78871
60	Manika	Jungur	Renovation of Hostel Building in PTG Residential Boy's Primary School Netarhar in Mahuadarn block under Latehar District	22.903
61	Manika	Manika	Renovation of SC Boy's Hostel Building Beside Boy's High School Manika Block under Latehar District	22.37696
62	Balumath	Basiya	Construction of PCC road at Basia Panchayat gram Nagda from Sanjay Paswan House to Ganesh Paswan house.	4.489
63	Balumath	Balumath	Renovation of SC Boy's Hostel Building in Campus of Boy's High School Balumath in Balumath Block under Latehar District	24.47235
64	Chandwa	Chandwa purvi	Renovation of SC Boy's Primary School Building Hargarwa in Chandwa Block under Latehar District	13.00051
65	Latehar	Hotwag	Renovation of SC Residential Boy's Primary School Building Hotwag in Latehar Block under Latehar District	13.87904
66	Balumath	Balumath	Renovation of SC Residential boy's Primary School Building Balumath in Balumath block under Latehar District	14.74207



67	Manika	Jungur	Renovation of School Building in PTG Residential boy's Primary School Auratarn in Manika block under Latehar District	19.7025
68	Balumath	Balumath	Renovation of Minority hostel Balumath	24.9146
69	Latehar	Demu	Pond construction at bikram singh place	21.08
70	Latehar	Demu	Pond construction at ramvat singh place	11.824
71	Latehar	Demu	Pond construction at kameshwar singh place	18.968
72	Latehar	Demu	Pond construction at bindu singh place	13.24
73	Balumath	Basiya	Construction of PCC road at Basia Panchayat gram Nagda from Kanglu Bhuiya house to Pipat Paswan house.	2.847
74	Latehar	Demu	Pond construction at kartoos singh place	20.466
75	Latehar	Demu	Pond construction at anganwadi	18.727
76	Manika	Namudag	Pond construction at asur bagh	15.27
77	Manika	Namudag	Pond construction at pratap singh place	17.757
78	Manika	Namudag	Pond exacavation at Utkramit Prtmik Vidhyalay	9.661
79	Manika	Namudag	Renovation of gutali bhuiyan pond	10.035
80	Manika	Namudag	Exacavation of pond at jhabbar singh place	10.033
81	Balumath	Basiya	Renovation work of badka Talab at Pindarkom gram	22.265
82	Bariyatu	Tonti	Construction of Pond at Rehdawa Tar	20.042
83	Bariyatu	Tonti	Pond construction at chipwahi ahra	12.656
84	Balumath	Basiya	Construction of PCC road at Basia Panchayat gram Pipradih from Nirmal Yadav house to Pond.	4.468
85	Bariyatu	Tonti	Work at bairahi pond	12.512
86	Bariyatu	Tonti	Pond construction at badi ahar	16.736
87	Bariyatu	Tonti	Pond construction at khairwa Jagah	20.042
88	Bariyatu	Tonti	Pond construction at rehdawa ahar	13.015
89	Bariyatu	Tonti	Pond construction at behrihi	16.736
90	Chandwa	Malhan	Pond construction at shiv longer	19.617
91	Chandwa	Malhan	Pond construction at lakdigadha	19.617
92	Chandwa	Malhan	Pond construction at salaiyadih	19.617
93	Chandwa	Malhan	Pond construction at Gram Ganiyari	19.617
94	Chandwa	Malhan	Pond construction of balku ganjhu	19.617



95	Balumath	Basiya	Construction of PCC road at Basia Panchayat gram Pipradih from Pond to Budhan Yadav house.	3
96	Chandwa	Malhan	Pond construction at sibu oraon place	19.617
97	Chandwa	Malhan	Pond construction at sugni devi place	19.617
98	Chandwa	Sasang	Pond construction at dilip oraon place	19.617
99	Chandwa	Sasang	Pond construction at sukar manju place	19.617
100	Latehar	Tarwadih	Construction of PCC road at Tarwadih Panchayat gram Kone from Devi Mandap to PWD road.	24.268
101	Balumath	Basiya	Construction of PPC road at gram basia from jahiruddin miyan house to lal bubu gunchu house	42.789
102	Balumath	Ganeshpur	Construction of PCC road from ganeshpur High school to sanichar oraon house	35.558
103	Balumath	Basiya	Construction of Health Center in Basiya Village	47.223
104	Balumath	Basiya	Construction of Health Center in Nagda Village	47.223
105	Balumath	Ganeshpur	Construction of Health Center in Chamatu Village	47.223
106	Balumath	Basiya	Construction of PCC road at Basia Panchayat gram Pipradih from Pich road to Bhagwat Yadav house.	3
107	Balumath	Ganeshpur	Construction of Health Center in Auja Village	47.223
108	Balumath	Ganeshpur	Construction of Health Center in Hadhuwa Village	47.223
109	Balumath	Ganeshpur	Construction of Health Center in Amatarn Ara Village	47.223
110	Balumath	Chetang	Construction of Health Center in Parahiya tola Pakri Village	47.223
111	Chandwa	Sasang	Construction of Health Center in Sasang Village	47.223
112	Manika	Namudag	Construction of Health Center in Sadhawaudih Village	47.223
113	Latehar	Demu	Construction of Health Center in Demu Village	47.223
114	Latehar	Mongar	Construction of Health Center in Mongar Village	48.279
115	Balumath	Sheregada	Construction of PCC road at Jatra tanr sheregarha part - 1	24.58



116	Balumath	Sheregada	Construction of PCC road at Jatra tanr sheregarha part - 2	24.92
117	Balumath	Basiya	Construction of PCC road at Basia Panchayat gram Pipradih from School to Bazar Tarn via Pani Tanki.	4.468
118	Balumath	Sheregada	Construction of PCC road at Jatra tanr sheregarha part - 3	24.655
119	Balumath	Sheregada	Construction of PCC road at Jatra tanr sheregarha part - 4	16.025
120	Balumath	Sheregada	Construction of PCC road at Jatra tanr sheregarha part - 5	16.475
121	Balumath	Sheregada	Construction of PCC road at main bazar village manandih tola part -1	23.229
122	Balumath	Sheregada	Construction of PCC road at main bazar village manandih tola part -2	23.229
123	Balumath	Sheregada	Construction of PCC road at main bazar village manandih tola part -3	18.045
124	Balumath	Sheregada	Construction of PCC road Tatkal gred - 1 at village bherigarh manandih tola from bukru road part -1	24.621
125	Balumath	Sheregada	Construction of PCC road Tatkal gred - 1 at village bherigarh manandih tola from bukru road part -2	24.621
126	Balumath	Sheregada	Construction of PCC road Tatkal gred - 1 at village bherigarh manandih tola from bukru road part -3	24.621
127	Balumath	Sheregada	Construction of PCC road Tatkal gred - 1 at village bherigarh manandih tola from bukru road part -4	24.621
128	Balumath	Basiya	Construction of PCC road at Basia Panchayat gram Pipradih from Bazar Tarn to Kanhai Ram house via durga Yadav house.	5.991
129	Balumath	Sheregada	Construction of PCC road at main road chetar from chetar pramod house	8.857
130	Balumath	Sheregada	Construction of PCC road at barwa in akalu ganjhu house from charan ganjhu house.	20.602
131	Balumath	Sheregada	Construction of PCC road at pargad ped to ram kumar bhuiya till	22.091



132	Latehar	Demu	Design, supply and installation of mobile irrigation system (2HP Pump) which can be utilized to provide irrigation facilities to multiple marginal farmers. Total 20 units	99.68
133	Latehar	Demu	Installation of machines (5HP pump, VED, pipe, solar, PVs etc) to develop an irrigation system which can be utilized surface water of perennial water source and irrigate minimum 30 acres of land. Total 54 units	494.1
134	Latehar	Demu	Installation of machines (5HP pump, VED, pipe, solar, PVs etc) to develop an irrigation system which can be utilized surface water of perennial water source and irrigate minimum 30 acres of land. Total 59 units	499.14
135	Latehar	Demu	Installation of machines (5 HP pump, VED, Pipe, Solar, PVs, etc) so as to develop an irrigation system which can utilized surface water of perennial water source and irrigate minimum 30 acres of land. Total 20 units	183
136	Latehar	Demu	Installation of machines (5 HP pump, VED, Pipe, Solar, PVs, etc) so as to develop an irrigation system which can utilized surface water of perennial water source and irrigate minimum 5 acres of land. Total 20 units	169.2
137	Latehar	Demu	Design, supply and installation of mobile irrigation system (2HP Pump) which can be utilized to provide irrigation facilities to multiple marginal farmers. Total 20 units	49.84
138	Latehar	Demu	Capacity Building of 100 farmers on high value agriculture including smart farming practices and forward-backward linkages. Total beneficiary 100 farmers	100
139	Balumath	Sheregada	Construction of PCC road at pargad ped to ram kumar bhuiya till	13.268



140	Balumath	Sheregada	Construction of PCC road at bargad ped to santosh ram house via parmoad house.	15.719
141	Balumath	Sheregada	Construction of Blacking/PCC road at jala school via jala in main road imali ped -1	24.885
142	Balumath	Sheregada	Construction of Blacking/PCC road at jala school via jala in main road imali ped -2	24.973
143	Balumath	Sheregada	Construction of Blacking/PCC road at jala school via jala in main road imali ped -3	24.973
144	Balumath	Sheregada	Construction of Blacking/PCC road at jala school via jala in main road imali ped -4	24.973
145	Balumath	Sheregada	Construction of Blacking/PCC road at jala school via jala in main road imali ped -5	23.904
146	Balumath	Basiya	Construction of PCC road at Basia Panchayat gram Pipradih from Durga Yadav house to Birhore Forest.	3.007
147	Balumath	Sheregada	Construction of Blacking/PCC road at jala school via jala in main road imali ped -6	15.515
148	Balumath	Sheregada	Construction of PCC road village chetar at sukhdev ram house via arjun ram house	11.063
149	Balumath	Sheregada	Construction of PCC road at village aakhar charan ganjhu from bukru bhoding road manandih tola.	16.475
150	Balumath	Barikhap	Construction of PSA plant civil work foundation & site preparation work at CHC of barikhap block balumath	24.93314
151	Across All the Blocks		New utensils, blankets and sleeping beds etc. in Kasturba Gandhi Residential School.	138.1919
152	Chandwa	Chandwa	Laying of Paver Block in Campus of CHC Chandwa Latehar	49.632
153	Balumath	Sheregada	Construction of PCC road at aakhar charan ganjhu via bukru bhoding road manandih tola till part - 2	15.794
154	Balumath	Sheregada	Construction of Blackening/PCC road at chetar main road via railway station line part -1 (600m)	24.758

155	Balumath	Sheregada	Construction of Blackening/PCC road at chetar main raod via railway station line part -2	24.758
156	Balumath	Sheregada	Construction of Blackening/PCC road at chetar main raod via railway station line part -3	24.968
157	Balumath	Sheregada	Construction of Blackening/PCC road at chetar main raod via railway station line part -4	24.473
158	Balumath	Sheregada	Construction of Blackening/PCC road at chetar main raod via railway station line part -1 (500m)	20.862
159	Balumath	Sheregada	Construction of PCC road at suraj ganjhu house via manandih barwar more aaklu ganjhu house.	16.475
160	Balumath	Basiya	Construction of PCC road at Basia Panchayat gram Pipradih from Ugeshwar Yadav house to Buchi Dadi.	3
161	Balumath	Sheregada	Construction of PCC road at village bukru school .	11.657
162	Balumath	Sheregada	Construction of PCC road at Village bukru school via west side till part -1	21.125
163	Balumath	Sheregada	Construction of PCC road at Village bukru school via west side till part -2	21.125
164	Barwadih	Betla	Renovation of Hostel Building in PVTG Residential girl's Primary School Kutmu Betla Barwadih block under Latehar District	24.967
165	Latehar	Rajhar	Renovation of ST Boys hostel Building at rajhar block latehar	24.925
166	Latehar	Bhusur	Construction of PCC road at Bhusur Panchayat gram Kumad from Krishna Tana Bhagat house to Thakur Badi.	9.796
167	Latehar	Newadi	Construction of PCC road at Newadi Panchayat gram Kaima from Bahdur Tana Bhagat house to ragvir Tana Bhagat house.	9.938
168	Chandwa	Chakla	Construction of PCC road at Chakla Panchayat gram Nagar from Tamrind tree to Shankar Tana Bhagat well.	9.922



169	Balumath	Basiya	Construction of PCC road at Basia Panchayat gram Pipradih from Mutar Ram house to Umesh Ram House.	3
170	Garu	Garu	Renovation of ST Residential Girl's School at Garu under Garu Block, Latehar Dist.	24.364
171	Garu	Garu	Renovation of ST Boys hostel at garu high school dist-latehar	17.13047
172	Latehar	Parsahi	Renovation of Sc boy's hostel Hotwag, Latehar	24.841
173	Chandwa	Chandwa purvi	Renovation of Sc boy's hostel Hargarwa, Chandwa Latehar	21.198
174	Balumath	Basiya	Construction of PCC road at Basia Panchayat gram Behra from Yashoda Yadav house to Kail Yadav well.	3
175	Balumath	Basiya	Construction of PCC road at Basia Panchayat gram Basia from Lalan Yadav house to Govind Yadav house.	3
176	Balumath	Basiya	Construction of PCC road at Basia Panchayat gram Basia from Jaymangal Oraon house to Anganbadi.	3.789
177	Balumath	Basiya	Construction of PCC road at Basia Panchayat gram Basia from Prabhu Oraon house to Lalit Oraon house.	2.847
178	Balumath	Basiya	Construction of PCC road at Basia Panchayat gram Basia from PPC road to Narayan Lohra house.	4.489
179	Balumath	Nagada	Construction of PCC road at Nagda Panchayat gram Nagda from jhari Bhuiya house to Dipan Bhuiyan house.	4.489
180	Latehar	Tarwadih	Enhancement of Kone AWC of Tarwadih panchayat, Latehar Block	9.033
181	Balumath	Basiya	Enhancement of Basiya AWC of Basiya panchayat, Balumath Block	4.946
182	Balumath	Nagada	Construction of PCC road at Nagda Panchayat gram Nagda from Nanku Goswami house to Anand Thakur house.	5.233
183	Balumath	Nagada	Construction of PCC road at Nagda Panchayat gram Nagda from Raju Ganju house to Mohan Ganju house.	4.117

184	Balumath	Nagada	Construction of PCC road at Nagda Panchayat gram Nagda from Nagda School to Lakhpati Yadav house.	4.489
185	Balumath	Balumath	Construction of PCC road at Balumath Panchayat gram Balumath from Punni Ganjhu house to Millat Masjid.	4.553
186	Balumath	Balumath	Construction of PCC road at Balumath Panchayat gram Balumath from Rakesh Kumar house to Jhariva Pond.	2.73
187	Balumath	Balumath	Construction of PCC road at Balumath Panchayat gram Balumath from Sailesh Singh house to Madan Kumar house.	3.354
188	Balumath	Balumath	Construction of PCC road at Balumath Panchayat gram Balumath from Pakki Pich Road to High School.	4.187
189	Balumath	Balumath	Construction of PCC road at Balumath Panchayat gram Balumath from NH-99 to Dilip Sharma House.	3.789
190	Balumath	Balumath	Construction of PCC road at Balumath Panchayat gram Balumath from Pakki Pitch Road to Chamar toli School.	6.722
191	Balumath	Balumath	Construction of PCC road at Balumath Panchayat gram Pakri from Pitch Road to Karanj tree.	4.489
192	Balumath	Balumath	Construction of PCC road at Balumath Panchayat gram Pakri from Khalihaan to Shamshaan Ghat.	4.489
193	Balumath	Balumath	Construction of PCC road at Balumath Panchayat gram Pakri from Nandkishor Baitha house to Bazar Dahar.	3
194	Balumath	Balumath	Construction of PCC road at Balumath Panchayat gram Pakri from Ratan Turi house to Naresh Turi house.	4.489
195	Balumath	Balumath	Construction of PCC road at Balumath Panchayat gram Pakri from Ameer Turi house to Ratan Turi House.	3



196	Balumath	Balumath	Construction of PCC road at Balumath Panchayat gram Pakri from Binod Turi house to Dhaneshwar Turi House.	5.233
197	Balumath	Balumath	Construction of PCC road at Balumath Panchayat gram Pakri Pahan Tola Sohray Pahan house to Diwali Pahan House.	5.233
198	Balumath	Basiya	Construction of PCC road at Basiya Panchayat gram Nagda from Pitch Road to School.	7.466
199	Balumath	Basiya	Construction of PCC road at Basiya Panchayat gram Pipradih from Masjid to Naeem Miyan house.	6.405
200	Bariyatu	Tonti	Construction of PCC road at Tonti Panchayat gram Tundahutu from Hulas Yadav house to Devi Mandap.	5.041
201	Bariyatu	Tonti	Construction of PCC road at Tonti Panchayat gram Pipradih from house to Bali Bhuyan house.	5.448
202	Bariyatu	Tonti	Construction of PCC road at Tonti Panchayat gram Pipradih from chabutra to jagdish Oraon house.	5.448
203	Bariyatu	Tonti	Construction of PCC road at Tonti Panchayat gram Renchi from Sandeep Ganju to Raichi Siman house.	1.65
204	Bariyatu	Tonti	Construction of PCC road at Tonti Panchayat gram Pipradih from Chaitar Oraon house to road.	6.804
205	Bariyatu	Tonti	Construction of PCC road at Tonti Panchayat gram Pipradih from Dilip Gunju House to Tuleshwar Gunju House.	6.804
206	Bariyatu	Tonti	Construction of PCC road at Tonti Panchayat gram Tonti from Pahle Oraon house to Karibad.	4.769
207	Bariyatu	Tonti	Construction of PCC road at Tonti Panchayat gram Tundahutu from Gondar Bhuiyan house to Pairu Bhuiyan house.	5.176
208	Chandwa	Malhan	Construction of PCC road at Malhan Panchayat gram Malhan from PWD Road to Rajkriya Madhya Vidhyalay Malhan via Malhan.	9.516

209	Chandwa	Malhan	Construction of PCC road at Malhan Panchayat gram Malhan from PWD Road to Panchayat Sachivalay Malhan.	9.516
210	Chandwa	Malhan	Construction of PCC road at Malhan Panchayat gram Malhan from PWD Road kekehari to Railway line.	8.875
211	Chandwa	Malhan	Construction of PCC road at Malhan Panchayat gram Malhan from Mukhtar Ansari house to Anganbadi.	6.804
212	Chandwa	Malhan	Construction of PCC road at Malhan Panchayat gram Malhan from Kanchan Gunjhu house to Devnad river.	7.854
213	Chandwa	Malhan	Construction of PCC road at Malhan Panchayat gram Malhan from Lalmohan Gunjhu house to Padka Gunjhu.	8.194
214	Chandwa	Malhan	Construction of PCC road at Malhan Panchayat gram Malhan from School to Karma Bhagat house.	9.991
215	Chandwa	Malhan	Construction of PCC road at Malhan Panchayat gram Malhan from Kalicharan Munda house to Situ Munda house.	8.194
216	Chandwa	Malhan	Construction of PCC road at Malhan Panchayat gram Malhan from Charwa Oraon Bari to Chotka Nadi.	8.194
217	Chandwa	Malhan	Construction of PCC road at Malhan Panchayat gram Malhan from Sefi Nadi to Narayan Ganjhu house.	10.237
218	Chandwa	Malhan	Construction of PCC road at Malhan Panchayat gram Malhan from PWD Road to Railway Line.	9.991
219	Chandwa	Malhan	Construction of PCC road at Malhan Panchayat gram Malhan from Railway Line to Khel Maidan.	9.991
220	Chandwa	Malhan	Construction of PCC road at Malhan Panchayat gram Malhan from Anganbadi Kendra to Dashrat Gunjhu house.	8.838



221	Chandwa	Malhan	Construction of PCC road at Malhan Panchayat gram Malhan from Jatratanr to Harkhu Gunjhu house.	8.838
222	Chandwa	Malhan	Construction of PCC road at Malhan Panchayat gram Malhan from Kathal Ped to Safi Nadi	9.216
223	Chandwa	Malhan	Construction of PCC road at Malhan Panchayat gram Malhan from Lantgu Oraon house to Safi Nadi	9.556
224	Chandwa	Malhan	Construction of PCC road at Malhan Panchayat gram Ganiyari from Dalchuwa Chabutra to Kukurdubha.	8.16
225	Chandwa	Malhan	Construction of PCC road at Malhan Panchayat gram Ganiyari from Lalmohan Lohra house to Munda toli.	8.16
226	Chandwa	Malhan	Construction of PCC road at Malhan Panchayat gram Ganiyari from Ganiyari anganbadi to Ramdhani Bhagat house.	9.516
227	Chandwa	Malhan	Construction of PCC road at Malhan Panchayat gram Ganiyari from Shiv Kumar Lohra house to Kalikaran.	2.057
228	Chandwa	Malhan	Construction of PCC road at Malhan Panchayat gram Loharsi from Loharsi anganbadi 1 to Manjhla Sarna	9.516
229	Chandwa	Malhan	Construction of PCC road at Malhan Panchayat gram Loharsi from Pahu mahto house to Pakka Kuwa	6.832
230	Chandwa	Malhan	Construction of PCC road at Malhan Panchayat gram Loharsi from Ambedkar bhawan to Rati Bhagat house	9.556
231	Chandwa	Malhan	Construction of PCC road at Malhan Panchayat gram Loharsi from CMM road to Chatt Ghat	9.556
232	Chandwa	Malhan	Construction of PCC road at Malhan Panchayat gram Loharsi Mahto Tola from Tetar Ganjhu house to Suraj Ganjhu house	9.516



233	Chandwa	Malhan	Construction of PCC road at Malhan Panchayat gram Loharsi Pahan tola from Shailendre Munda house to Jeetu Munda house	9.516
234	Chandwa	Malhan	Construction of PCC road at Malhan Panchayat gram Devandiya from Tibra Munda house to Devimandap	9.556
235	Chandwa	Malhan	Construction of PCC road at Malhan Panchayat gram Devandiya from Sanjay Turi house to Prayag Munda house	4.517
236	Chandwa	Malhan	Construction of PCC road at Malhan Panchayat gram Devandiya from Hanumann Mandir to Nanka Turi house	9.556
237	Chandwa	Malhan	Construction of PCC road at Malhan Panchayat gram Devandiya from Satish Turi to Hanumann Mandir	9.556
238	Chandwa	Sasang	Construction of PCC road at Sasang Panchayat gram Soas from Ravindra Oraon house to Dilip Oraon house	8.194
239	Chandwa	Sasang	Construction of PCC road at Sasang Panchayat gram Soas from Jhabra Bhuiyan house to Birjhu Singh house	8.194
240	Chandwa	Sasang	Construction of PCC road at Sasang Panchayat gram Soas from Surjan Singh house to Laxman Ray house	8.194
241	Chandwa	Sasang	Construction of PCC road at Sasang Panchayat gram Kita from Sahdeo Oraon house to Mangu Oraon house	8.194
242	Chandwa	Sasang	Construction of PCC road at Sasang Panchayat gram Kita from Kalikaran to Akhra	8.194
243	Chandwa	Sasang	Construction of PCC road at Sasang Panchayat gram Bulhu from Ratan Ganjhu House to Manoj Ganjhu House	6.832
244	Chandwa	Sasang	Construction of PCC road at Sasang Panchayat gram Sikni from Sobhan Ganjhu House to Ramlal Ganjhu House	6.832



245	Latehar	Nagar panchayat	Construction of PCC road at Nagar Panchayat gram Latehar from Kishori Ram house to chatt Road	5.454
246	Latehar	Nagar panchayat	Construction of PCC road at Nagar Panchayat gram Latehar Barotarn from Shankar Bhuiyan house to Nadi	9.997
247	Latehar	Demu	Construction of PCC road at Demu Panchayat gram Demu from kuldeep Prasad house to Kiran Singh house	9.997
248	Latehar	Demu	Construction of PCC road at Demu Panchayat gram Hundru from Akhara to Ramdhani Oraon house	9.997
249	Latehar	Demu	Construction of PCC road at Demu Panchayat gram Hundru from Sukhlal Oraon house to Arun Oraon house	7.466
250	Latehar	Demu	Construction of PCC road at Demu Panchayat gram Hundru from Shivsahay Oraon house to Chandradev Oraon house	9.699
251	Latehar	Demu	Construction of PCC road at Demu Panchayat gram Hundru from Nandkishor Oraon house to Harni Oraon house	3.318
252	Balumath	Dhadhu	construction of guardwall and culvert and road REO road renovation in barkhagadha, bhaisadon	21.208
<b>TOTAL</b>				<b>6012.18</b>

  
 DEPUTY COMMISSIONER  
 LATEHAR